

GREAT ALLEGHENY PASSAGE®

ENTER A KEYWORD

Search

GAP Website



Trail Maps & Info

- About the Trail
- Trail Maps
- Directions
- Mileage Chart
- Elevation Chart
- Trail Status

Plan a Visit

- Trip Preparations
- Lodging, Food & More
- Camping
- Bike Tours, Rides & More
- Trail Towns

News & Events

- Local Events & Festivals
- GAP Trail News
- GAP Newsletter
- Trip Reports

Trail Store

- Trail Apparel
- Books, Cards & More
- Mugs and Cups
- Pins, Patches and Decals
- Make a Donation

About Us

- Who We Are
- Economic Impact Study
- Interpreting the Trail
- Trail Links
- Logo Policy
- Group Ride Permit



Meet our Sponsors

Click on a logo below to find out more about these key trail partners!








GREAT ALLEGHENY PASSAGE®

The Great Allegheny Passage (GAP) rail-trail offers 141 miles of hiking and biking between Cumberland, MD, and Homestead, PA, near Pittsburgh. In Cumberland, the GAP joins the C&O Canal Towpath, creating a continuous trail experience, 325 miles long, to Washington, DC.

Great Allegheny Passage is a registered trademark of the Allegheny Trail Alliance

CONNECT

-  Facebook
-  Picassa
-  YouTube
-  Twitter
-  Wikipedia

CONTACT Us

PO Box 501
Latrobe, Pennsylvania 15650
(888) 282-BIKE
atamail@atatrail.org

© 2011 - Allegheny Trail Alliance - All Rights Reserved