





South Quaker

Odm	Turn	Rte	Road	For
0.0	Start		Visitor Center - Ride Through Park	1.2
1.2	L	156	Cold Harbor Rd 	0.7
1.9	R	156	Cold Harbor Rd 	2.7
4.6	L	630	Market Rd	3.3
7.9	R	613	Dispatch Rd	2.4
10.3	L	611	South Quaker Rd	2.0
12.3	R	638	Cosby Mill Rd	4.0
16.3	L	619	Hopewell Rd (becomes Flannigan Mill - Rt 693)	3.5
19.8	L	606	Old Church Rd	2.8
22.6	L	628	McClellan Rd	1.6
24.2	R	632	Crown Hill Road	3.5
27.7	Str	632	Crown Hill Road 	0.1
27.8	Str	156	Cold Harbor Rd 	0.9
28.7	END		Cold Harbor Battlefield Visitor Center	

Report Corrections to Hugh Aaron at 804-690-9720 or hugh@theaarons.com

Revised: 10/30/10

Important Notes:

1. The roads in the Central Virginia are not designed for cycling. Among other concerns, many of the roads have little to no shoulder, high speed limits, and blind turns. The fact that a road is included on this cue sheet does not mean that the road is considered safe for cycling. Always exercise extreme care when cycling on central Virginia roads.

2. Do not look at this cue sheet or map while riding. It is not safe to take your eyes off the road, even for a second. Always come to a complete stop first.

South Quaker

