







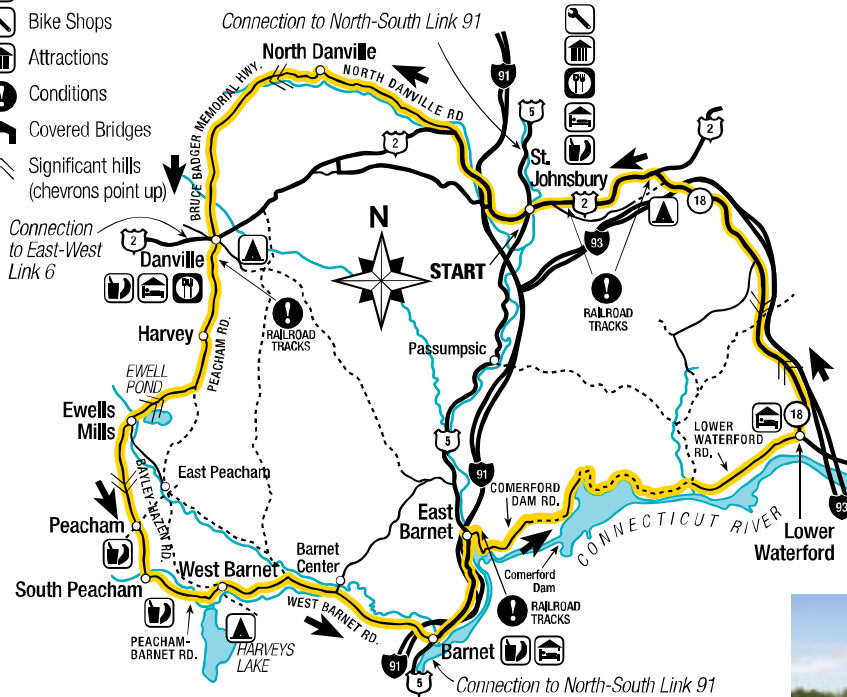


Map Key

-  Restaurants
-  Lodging
-  Campgrounds
-  Stores
-  Bike Shops
-  Attractions
-  Conditions
-  Covered Bridges
-  Significant hills (chevrons point up)



Distance: 48.2 miles

Terrain: Rolling to hilly

Ability levels: Intermediate to advanced

Conditions: Mostly paved roads except for 4.5 miles between Barnet and Lower Waterford. Railroad tracks as shown

Attractions: *Barnet Center:* Barnet Center Historic District; *Peacham:* picturesque Peacham Village; *St. Johnsbury:* Fairbanks Museum and Planetarium, St. Johnsbury Athenaeum

Services: *Lodging:* Barnet, Danville, Lower Waterford, St. Johnsbury; *Camping:* Danville, St. Johnsbury, West Barnet; *Stores:* Barnet, Danville, Peacham, South Peacham, St. Johnsbury; *Restaurants:* Danville, St. Johnsbury; *Bike Shops:* St. Johnsbury

Route Directions

Cumulative mileage	Instructions	Miles to next turn
0.0	Departing from the Aetheneum in St. Johnsbury, ride west on U.S. Route 2.	0.2
0.2	RIGHT to continue on U.S. Route 2 West.	0.6
0.8	STRAIGHT to continue on U.S. Route 2 at junction of Route 2B.	1.5
2.3	RIGHT on North Danville Road (Town Highway 7) immediately before U.S. Route 2 becomes a controlled access highway.	3.6
5.9	LEFT on Bruce Badger Memorial Highway in North Danville.	5.0
10.9	STRAIGHT on Peacham / Bailey-Hazen Road in Danville at junction of U.S. Route 2.	7.1
18.0	STRAIGHT to continue on Bailey-Hazen Road in Peacham.	1.0
19.0	LEFT on Peacham-Barnet Road in South Peacham.	1.4
20.4	STRAIGHT (bear right) on West Barnet Road in West Barnet.	5.0
25.4	LEFT on Church Street in Barnet.	0.4
25.8	LEFT on U.S. Route 5 North in Barnet.	2.4
28.2	RIGHT on Commerford Dam Road (becomes Lower Waterford Road in 4.4 miles). Commerford Dam Road becomes unpaved in 2.0 miles, remains unpaved for 0.6 miles, becomes paved for 0.6 miles and remains unpaved for another 3.9 miles before becoming paved again.	9.9
38.1	LEFT on Route 18.	6.7
44.8	LEFT on U.S. Route 2.	2.9
47.7	LEFT on Route 5.	0.2
47.9	RIGHT on U.S. Route 2.	0.3
48.2	Arrive at Aetheneum in St. Johnsbury.	

The agencies, organizations, and individuals involved in development of this guide in no way assume liability or warrant the condition, suitability or appropriateness of the highways indicated for shared bicycle/motor vehicle use. Users of this guide accept all responsibility and risks, inherent and not inherent, associated with its use.



NVDA

Northeastern Vermont Development Association

Pedal to Peacham

If hills are your “thing,” this is the ride for you. Long climbs, narrow roads and fast descents will challenge even the most experienced riders. Picturesque villages and real country stores remind us of the way Vermont once was, and still is in this region, when we leave the beaten path. Don’t leave the road bike at home just because they’re a few dirt stretches. You’ll want the narrow tires and all the gears for the rest of the tour. Exciting for advanced cyclists, challenging for the rest of us.

