
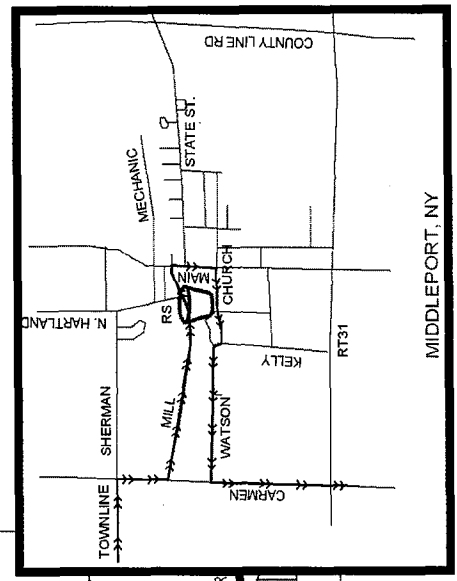
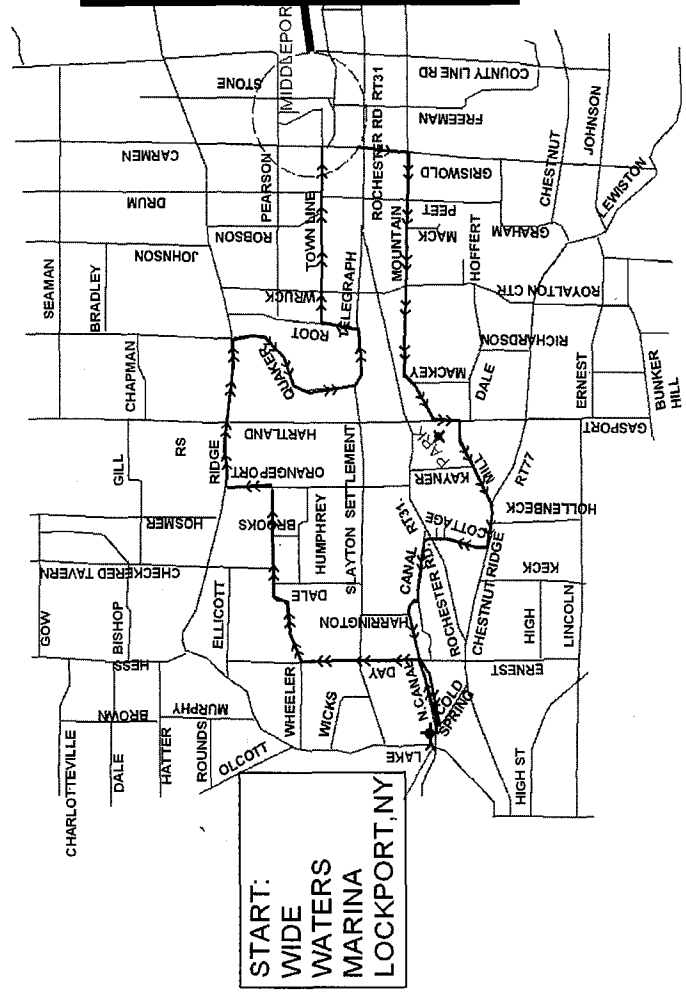


NFBC RIDE #703 LOCKPORT - MIDDLEPORT 32 Miles

start: East Market St., Lockport, NY design: AWS 10/05 DP 1/08

0.0	L	E. MARKET	13.2	BL@Y	ROOT	24.6	R	MILL
0.2	L@T	COLD SPRINGS	13.9	R	TOWN LINE	26.0	R@T	CHESTNUT RIDGE (RT77)
0.4	R	N. CANAL	16.7	R	CARMEN	26.8	R	COTTAGE
1.4	L	DAY	16.8	L	MILL	27.7	X	RT31
3.4	R	WHEELER	17.6	R@T	N. MAIN ST.	27.9	L@T	CANAL
6.5	L@T	ORANGEPORT	RS		Peggy's Towpath Café	29.0	R@SS	N. CANAL (X bridge)
7.3	R@T	RIDGE (RT104)	17.8	R	CHURCH (follow bend R)	29.2	BL	N. CANAL
8.4	X	HARTLAND	18.1	L	WATSON	31.0	L@T	COLD SPRINGS
		(FOOD MART ON R)	18.6	L@T	CARMEN	31.2	R	E. MARKET
9.0	RS	ice cream Harris Farms on L	19.0	S	onto GRISWOLD	31.4	R	parking lot
9.7	R	QUAKER	19.8	R	MOUNTAIN			
10.9	RS	Becker Farms on R	24.2	L@T	GASPORT			
12.3	L@T	SLAYTON SETTLEMENT			rest rooms in park on R			



#703 LOCKPORT - MIDDLEPORT

© 2008

NIAGARA FRONTIER BICYCLE CLUB