



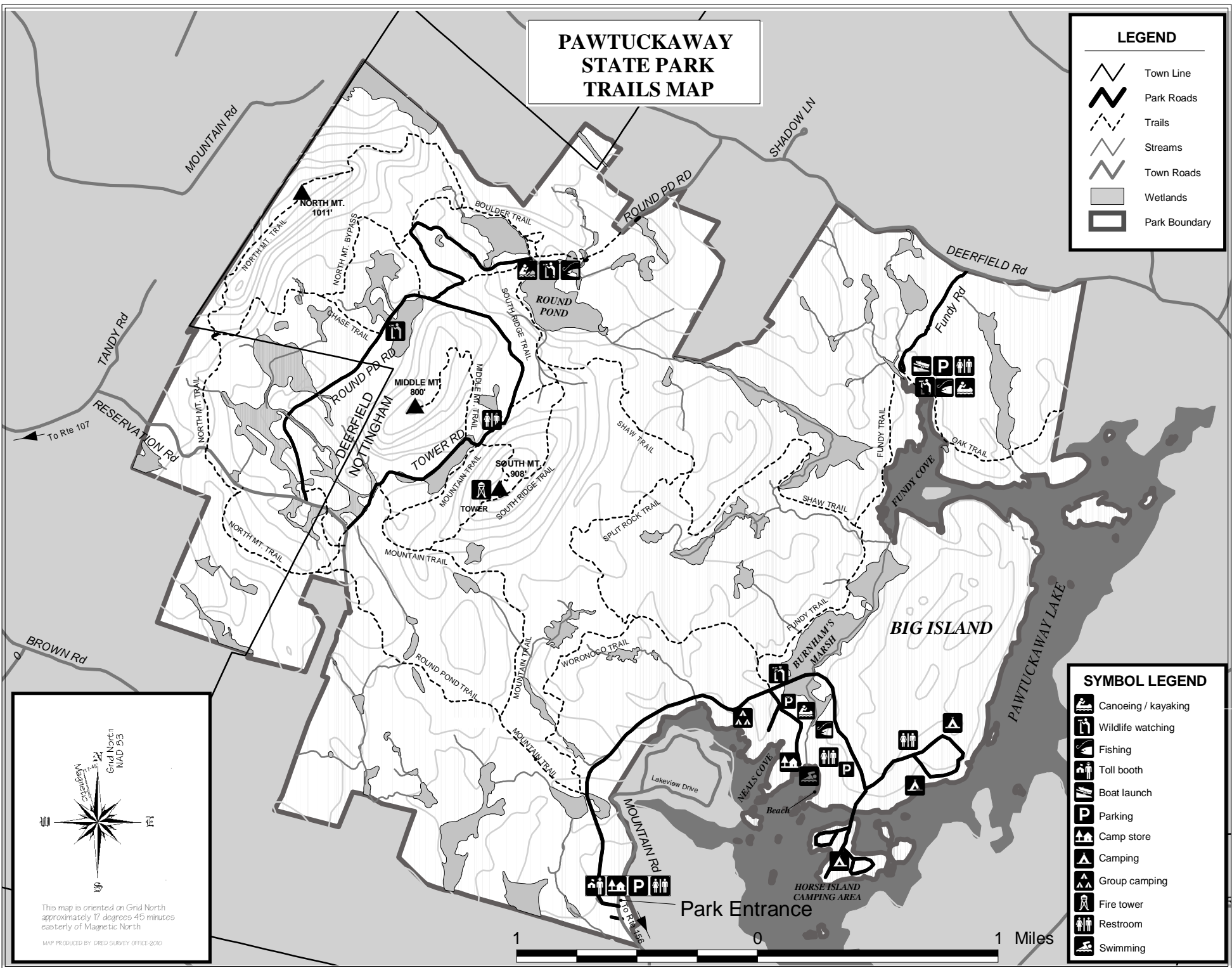
PAWTUCKAWAY STATE PARK TRAILS MAP

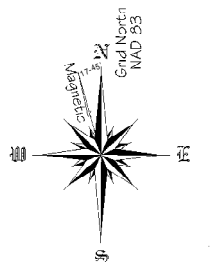
LEGEND

-  Town Line
-  Park Roads
-  Trails
-  Streams
-  Town Roads
-  Wetlands
-  Park Boundary

SYMBOL LEGEND

-  Canoeing / kayaking
-  Wildlife watching
-  Fishing
-  Toll booth
-  Boat launch
-  Parking
-  Camp store
-  Camping
-  Group camping
-  Fire tower
-  Restroom
-  Swimming





Grid North
NAD 83

This map is oriented on Grid North
approximately 17 degrees 45 minutes
easterly of Magnetic North

MAP PRODUCED BY DRED SURVEY OFFICE 2010

